


Friendship Township - Future Landuse








MAP MADE BY

 Watershed Council
 Oct. 24, 2008

Legend

-  Roads
-  Highways
-  Streams
-  Lakes
-  Wetlands

Future Landuse

-  1. Agricultural Land
-  2. Rural community - low density
-  3. Interconnected Residential
-  4. Hamlet or higher density residential
-  5. Scenic Corridor: Tunnel of Trees
-  6. Mainly forested and undeveloped
-  7. Natural features and surface waters

Lake Michigan

Data sources: Future landuse layer developed by Friendship Township and Emmet County. All other data from Michigan Geographic Data Library.